



SANDRINGHAM YACHT CLUB

Notice to Competitors

No: 2011-2012_Sat-Sum_6

Saturday Summer Series 2011-2012

**Applicable to: Kingston Trophy - Slalom Race to be sailed on
Saturday 19th November 2011**

Program: Warning Signal Division 1 - 1355 hours
 Division 2 - 1400 hours
 Division 3 - 1405 hours

- 1) For this event only, Slalom Race courses per this Notice to Competitors replace those in the current SYC Sailing Instructions.
- 2) This will be a SYC tower start and finish.

Mark Welsh
Club Captain - Sail
15th November 2011

SLALOM RACE COURSES:

A. SOUTHERLY / SOUTH WESTERLY WIND

Course 1: Start in a Southerly direction. Leave marks to Starboard unless otherwise indicated.

Start - SYC 1 - Inflatable 1 - Inflatable 2 (Port) - Inflatable 3 - SYC 3 (Port) - SYC 7 (Port) - SYC 4
- SYC 1 - Inflatable 1 - Inflatable 2 (Port) - Inflatable 3 - SYC 3 (Port) - SYC 7 (Port) - Finish.

Course 2: Start in a Southerly direction. Leave marks to Starboard unless otherwise indicated:

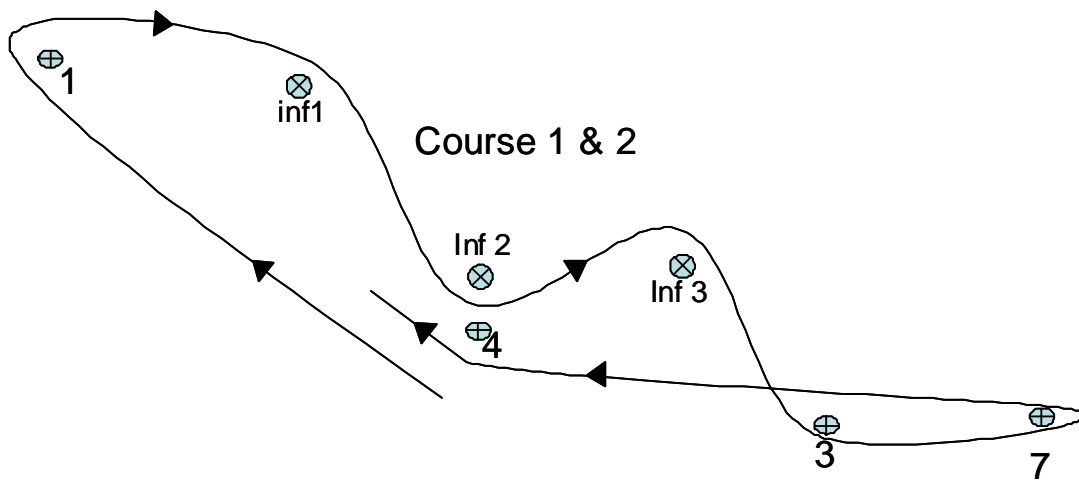
Start - SYC 1 - Inflatable 1 - Inflatable 2 (Port) - Inflatable 3 - SYC 3 (Port) - SYC 7 (Port) - SYC 4
- SYC 1 - Inflatable 1 - Inflatable 2 (Port) - Inflatable 3 - SYC 3 (Port) - SYC 7 (Port) - SYC 4
- SYC 1 - Inflatable 1 - Inflatable 2 (Port) - Inflatable 3 - SYC 3 (Port) - SYC 7 (Port) - Finish.

Inflatable marks for Courses 1 and 2 will be located as follows:

Inflatable 1 (Orange) - approx. 500 meters South West of SYC 4;

Inflatable 2 (Yellow) - approx. 100 metres West of SYC 4;

Inflatable 3 (Orange) - approx. 500 meters North West of SYC 4.

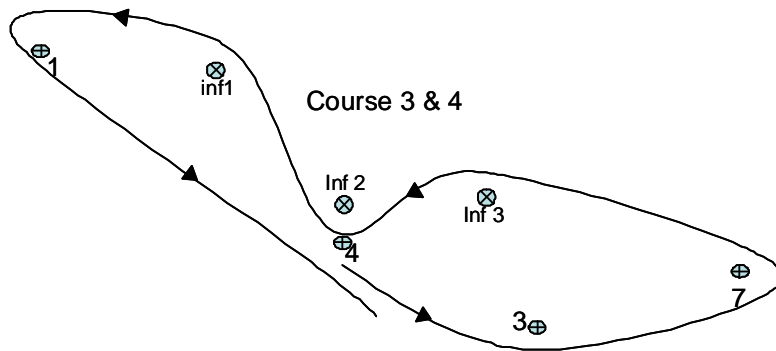


B. NORTHERLY / NORTH-EASTERLY WIND

Course 3: Start in a Northerly direction. Leave marks to Port unless otherwise indicated.
 Start - SYC 3 - SYC 7 - Inflatable 3 - Inflatable 2 (Starboard) - Inflatable 1 - SYC 1 - SYC 4
 - SYC 3 - SYC 7 - Inflatable 3 - Inflatable 2 (Starboard) - Inflatable 1 - SYC 1 - Finish.

Course 4: Start in a Northerly direction. Leave marks to Port unless otherwise indicated.
 Start - SYC 3 - SYC 7 - Inflatable 3 - Inflatable 2 (Starboard) - Inflatable 1 - SYC 1 - SYC 4
 - SYC 3 - SYC 7 - Inflatable 3 - Inflatable 2 (Starboard) - Inflatable 1 - SYC 1 - SYC 4
 - SYC 3 - SYC 7 - Inflatable 3 - Inflatable 2 (Starboard) - Inflatable 1 - SYC 1 - Finish.

Inflatable marks for Courses 3 and 4 will be located as follows:
 Inflatable 1 (Orange) - approx. 500 meters South West of SYC 4;
 Inflatable 2 (Yellow) - approx. 100 metres West of SYC 4;
 Inflatable 3 (Orange) - approx. 500 meters North West of SYC 4.

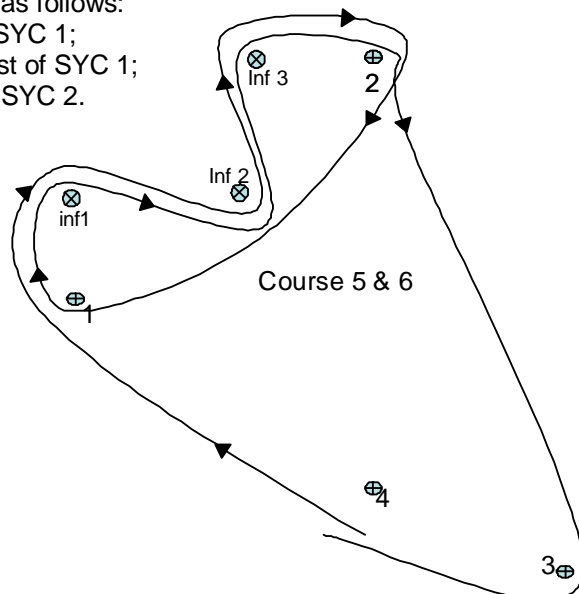


+++++
C. EASTERLY / SOUTH-EASTERLY WIND

Course '5': Start in a Southerly direction. Leave marks to Starboard unless otherwise indicated.
 Start - SYC 1 - Inflatable 1 - Inflatable 2 (Port) - Inflatable 3 - SYC 2
 - SYC 1 - Inflatable 1 - Inflatable 2 (Port) - Inflatable 3 - SYC 2 - SYC 3 - Finish.

Course '6': Start in a Southerly direction. Leave marks to Starboard unless otherwise indicated.
 Start - SYC 1 - Inflatable 1 - Inflatable 2 (Port) - Inflatable 3 - SYC 2
 - SYC 1 - Inflatable 1 - Inflatable 2 (Port) - Inflatable 3 - SYC 2
 - SYC 1 - Inflatable 1 - Inflatable 2 (Port) - Inflatable 3 - SYC 2 - SYC 3 - Finish.

Inflatable marks for Courses 5 and 6 will be located as follows:
 Inflatable 1 (Orange) - approx. 500 meters West of SYC 1;
 Inflatable 2 (Yellow) - approx. 800 meters North West of SYC 1;
 Inflatable 3 (Orange) - approx. 500 meters South of SYC 2.

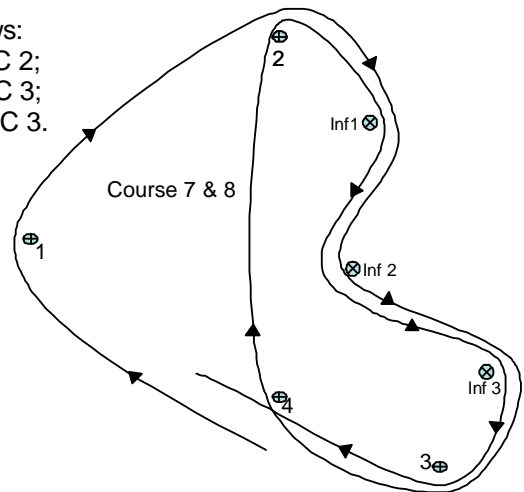


D. WESTERLY WIND

Course 7: Start in a Southerly direction. Leave marks to Starboard unless otherwise indicated.
Start - SYC 1 - SYC 2 - Inflatable 1 - Inflatable 2 (Port) - Inflatable 3 - SYC 3
- SYC 4 - SYC 2 - Inflatable 1 - Inflatable 2 (Port) - Inflatable 3 - SYC 3 - Finish.

Course 8: Start in a Southerly direction. Leave marks to Starboard unless otherwise indicated.
Start - SYC 1 - SYC 2 - Inflatable 1 - Inflatable 2 (Port) - Inflatable 3 - SYC 3
- SYC 4 - SYC 2 - Inflatable 1 - Inflatable 2 (Port) - Inflatable 3 - SYC 3
- SYC 4 - SYC 2 - Inflatable 1 - Inflatable 2 (Port) - Inflatable 3 - SYC 3 - Finish.

Inflatable marks for Courses 7 and 8 will be located as follows:
Inflatable 1 (Orange) - approx. 500 meters North East of SYC 2;
Inflatable 2 (Yellow) - approx. 800 meters South West of SYC 3;
Inflatable 3 (Orange) - approx. 500 meters North West of SYC 3.



+++++
E. WEST-SOUTH WESTERLY WIND

Course 9: Start in a Southerly direction. Leave marks to Starboard unless otherwise indicated.
Start - SYC 1 - SYC 6 - Inflatable 1 - Inflatable 2 (Port) - Inflatable 3 - SYC 3
- SYC 6 - Inflatable 1 - Inflatable 2 (Port) - Inflatable 3 - SYC 3 - Finish.

Course 10: Start in a Southerly direction. Leave marks to Starboard unless otherwise indicated.
Start - SYC 1 - SYC 6 - Inflatable 1 - Inflatable 2 (Port) - Inflatable 3 - SYC 3
- SYC 6 - Inflatable 1 - Inflatable 2 (Port) - Inflatable 3 - SYC 3
- SYC 6 - Inflatable 1 - Inflatable 2 (Port) - Inflatable 3 - SYC 3 - Finish.

Inflatable marks for Courses 9 and 10 will be located as follows:
Inflatable 1 (Orange) - approx. 500 meters North East of SYC 6;
Inflatable 2 (Yellow) - approx. 800 meters South West of SYC 3;
Inflatable 3 (Orange) - approx. 500 meters North West of SYC 3.

